

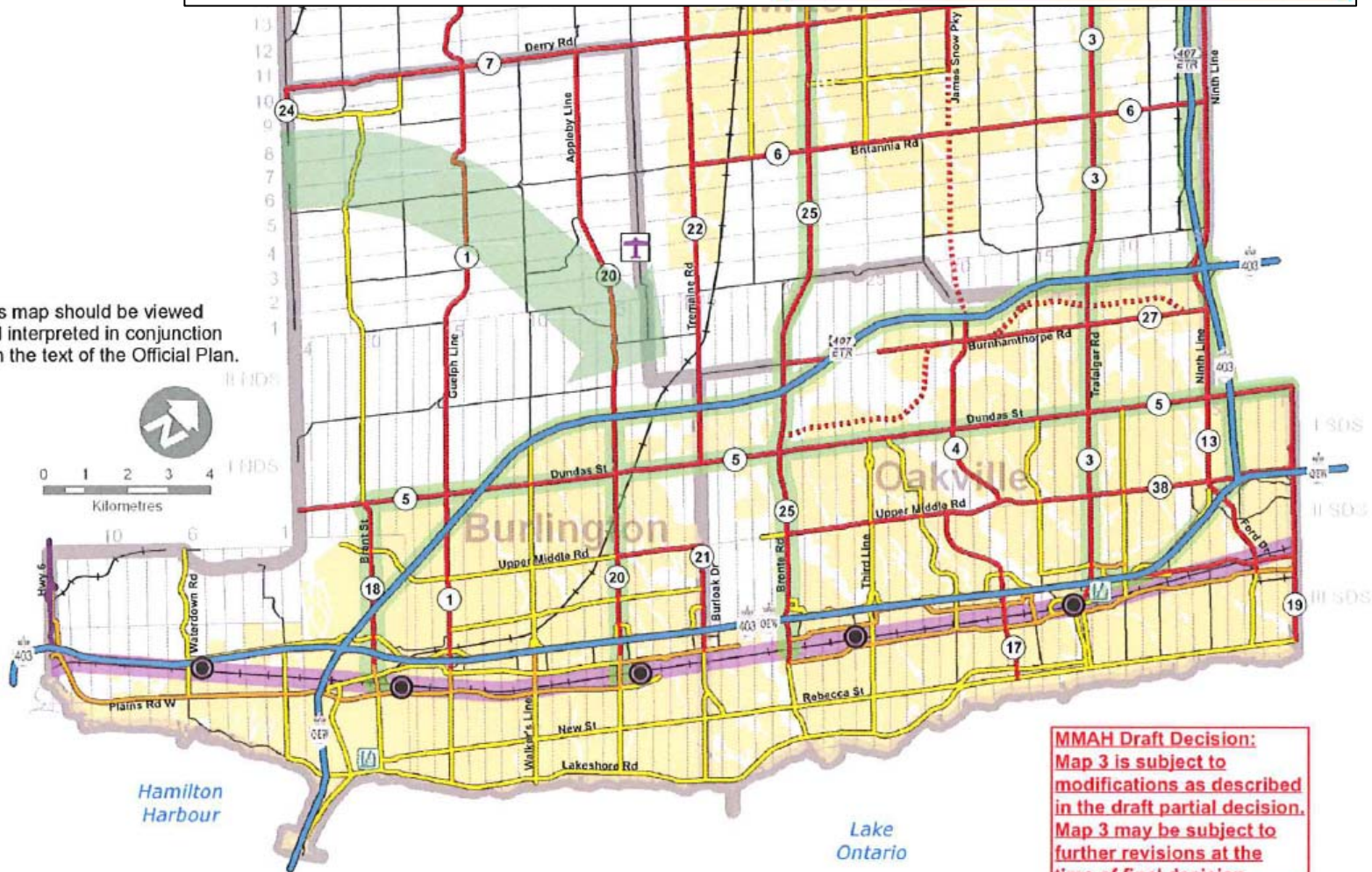
 Municipal Boundary

 MMAH Modification

 Future Provincial Transportation Corridor*

* Conceptual only. Environmental Assessment of the broad study area is required to determine alignment.

This map should be viewed and interpreted in conjunction with the text of the Official Plan.



MMAH Draft Decision:
Map 3 is subject to modifications as described in the draft partial decision. Map 3 may be subject to further revisions at the time of final decision.